

An aerial photograph of a parking lot with several circular landscaped islands. The islands are separated by light-colored gravel paths. One island in the foreground has a large, colorful flower bed. Another island in the background has a blue structure, possibly a playground or picnic table. The parking lot is filled with cars, and there are several large buildings with metal roofs. A road runs along the right side of the parking lot.

Harmonizing Harmon

CAROLINE KUSHON

HARMON PARK

KEY USES:

- Gateway to Mayfield from the North
- Existing WWII Memorial (primary use)
- Has 'survivor trees'
- Frames city skyline due to topography


FIRST IMPRESSIONS:

- Lacks buffer from road
- Memorial needs revitalization to increase usage
- Needs more trails to increase site usage
- Lacks connection to surrounding spaces
- Could use more color/ vegetation



HARMON PARK

PRE TORNADO



POST TORNADO






Existing WWII Memorial



Existing View into Mayfield



Existing Planter/parking



Existing trail/sidewalk

TRIP COMMUNITY GOALS

- Memorialize tornado history without dwelling
- Increase circulation/connection points
- Keep WWII
- Timeline of Mayfield
- Increase vegetation and color





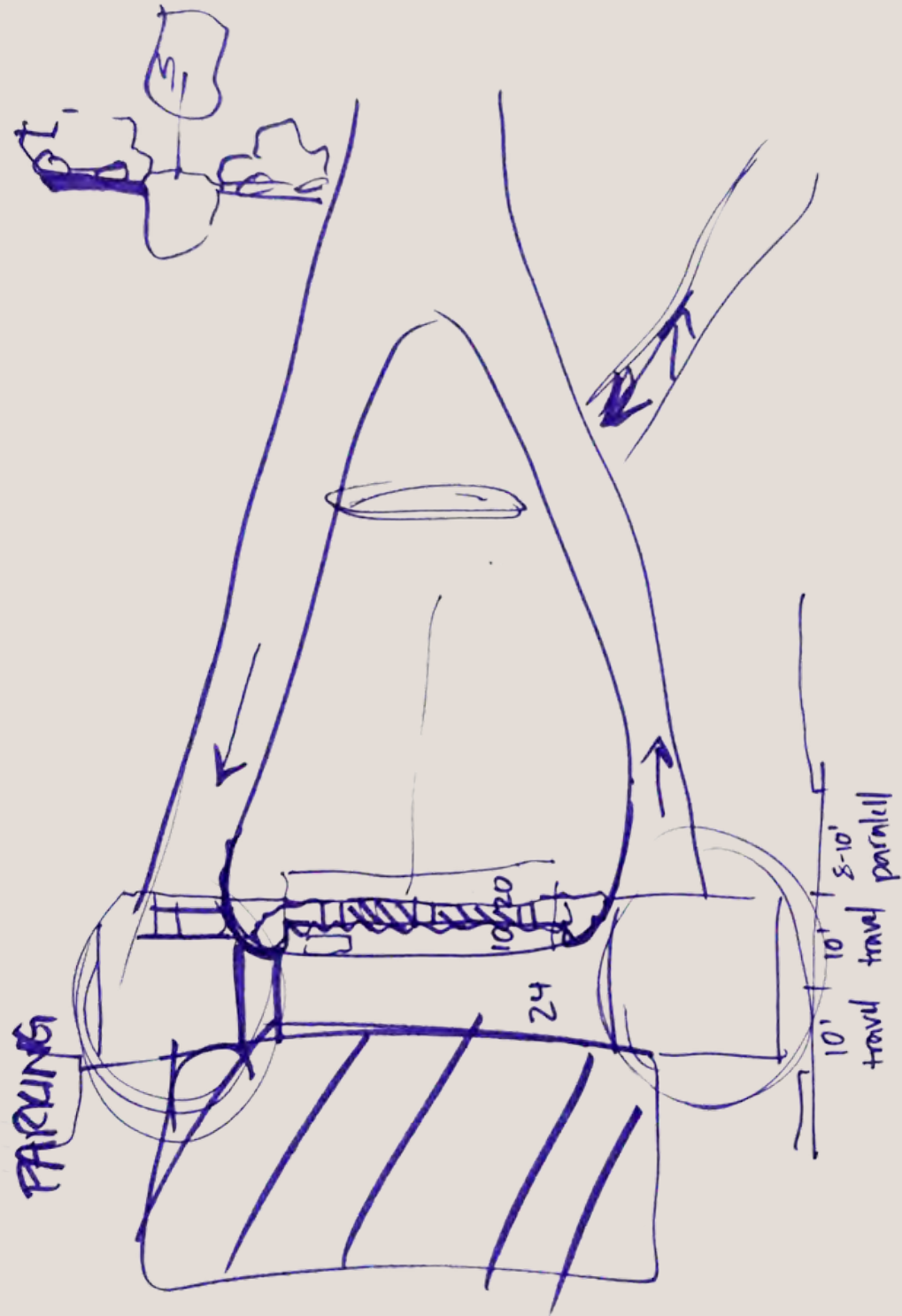
TRIP PRECEDENTS

- Idea of timeline trail versus wall
- Increased seating with ADA options for memorial
- Recycled materials
- Understory trees as a screen but not a barrier
- Survivor Tree Sign
- Welcome sign



TRIP 2

CONCEPTS





FINAL MASTER PLAN

- Recycled Rubble/
Rock garden
- Welcome sign with
recycled stonedust
base
- Revitalized WWII
Memorial
- Primary and secondary
trails
- Multi-use seating/
planters and ADA
Accomodations
- Prominent entrance to
park
- Gateway to city view
framing
- Timeline trail
- Green rebuild

PHASE 1



VOLUNTEERS

RETENTION WALL

SURVIVOR TREE BANDING

FILL

STREET PARKING



PHASE 2



VOLUNTEERS



CONSTRUCTION

TRAILS

PLANTERS


TIMELINE MARKERS



PHASE 3



VOLUNTEERS



CONSTRUCTION



FUNDING

SIGN

WWII MEMORIAL

VEGETATION



North Street
Entrance

WWII MEMORIAL

WELCOME SIGN

RAIN GARDEN

RECYCLED SANDSTONE

RECYCLED RUBBLE GARDEN

7TH ST

8TH ST



KEY MAP

**James Street
Entrance**



KEY MAP



LAWN

TIMELINE TRAIL

LOW MOW GRASS

PAVED ENTRANCE

SEATING PLANTER

PLANTER

LAWN

STREET PARKING

LOW MOW GRASS

LAWN

JAMES STREET

WWII Memorial

COMMUNITY PLANTERS

ASCENDING RETAINING WALL

VEGETATIVE PRIVACY SCREEN

REFLECTION FOUNTAIN

PAVED PLAZA



KEY MAP

ENTRANCE GATE

ADA SEATING ACCOMODATIONS



Timeline Trail Intersection



SURVIVOR TREE

SURVIVOR TREE

TIMELINE TRAIL TABLOIDS

PLANTER SEATING


LOW MOW GRASS

LAWN

RECYCLED STONEDUST TRAIL

KEY MAP

WWII Section



KEY MAP



**ADJACENT
LAWN**

**SCULPTURAL
RETAINING
WALL**

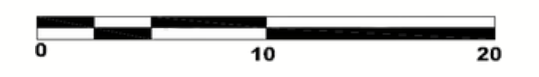

**MEMORIAL
PLANTERS**

**REFLECTION
FOUNTAIN**


**STAMPED
CONCRETE
PATIO**

**MEMORIAL
FLAGS**

**ADJACENT
LAWN**



Trail Section



KEY MAP



TIMELINE
TRAIL



LOW MOW
LAWN



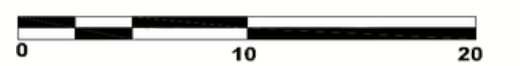

ENTRANCE
PLANTERS /
SEATING



LOW MOW
LAWN



TIMELINE
TRAIL





Thank you